



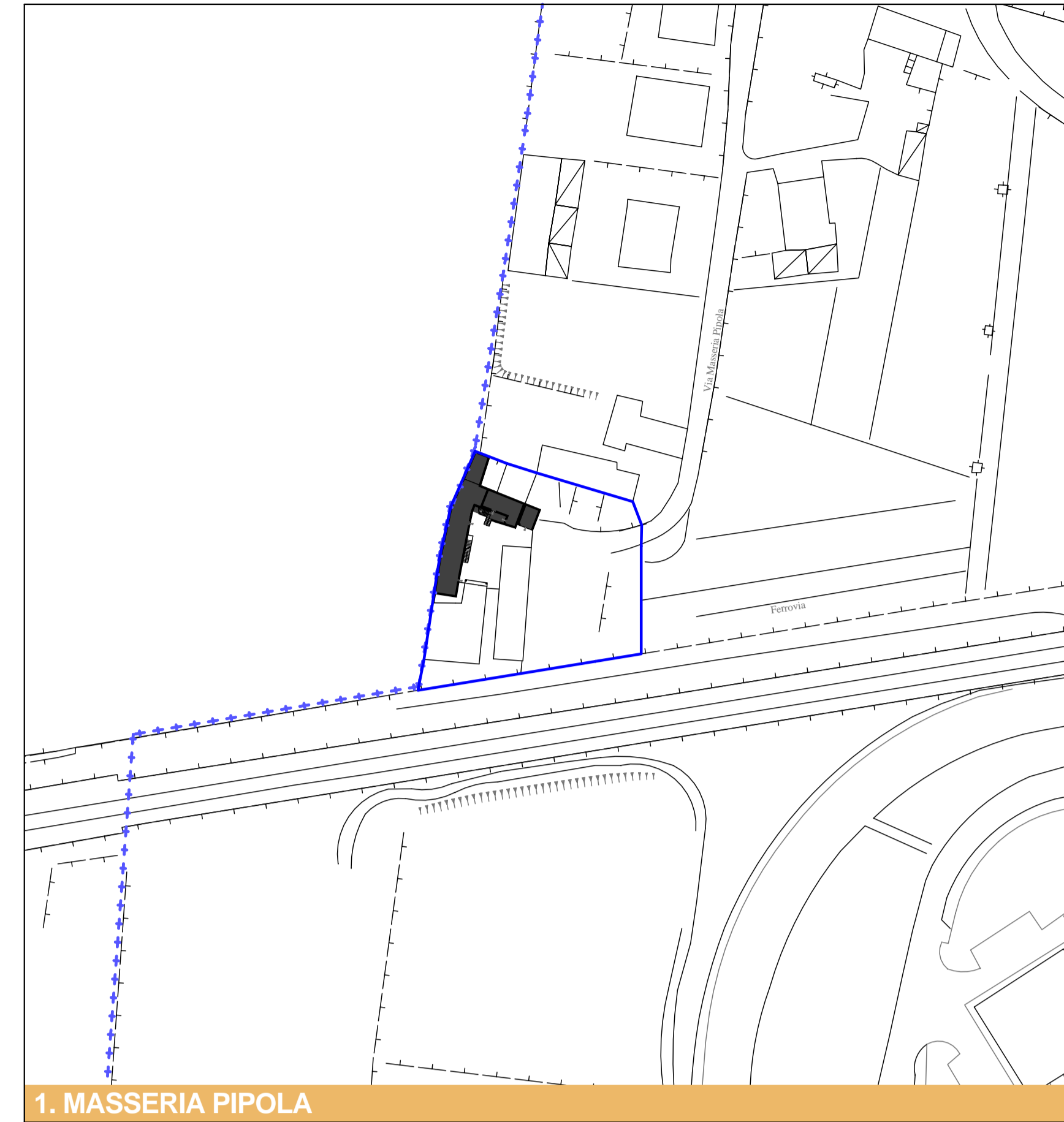
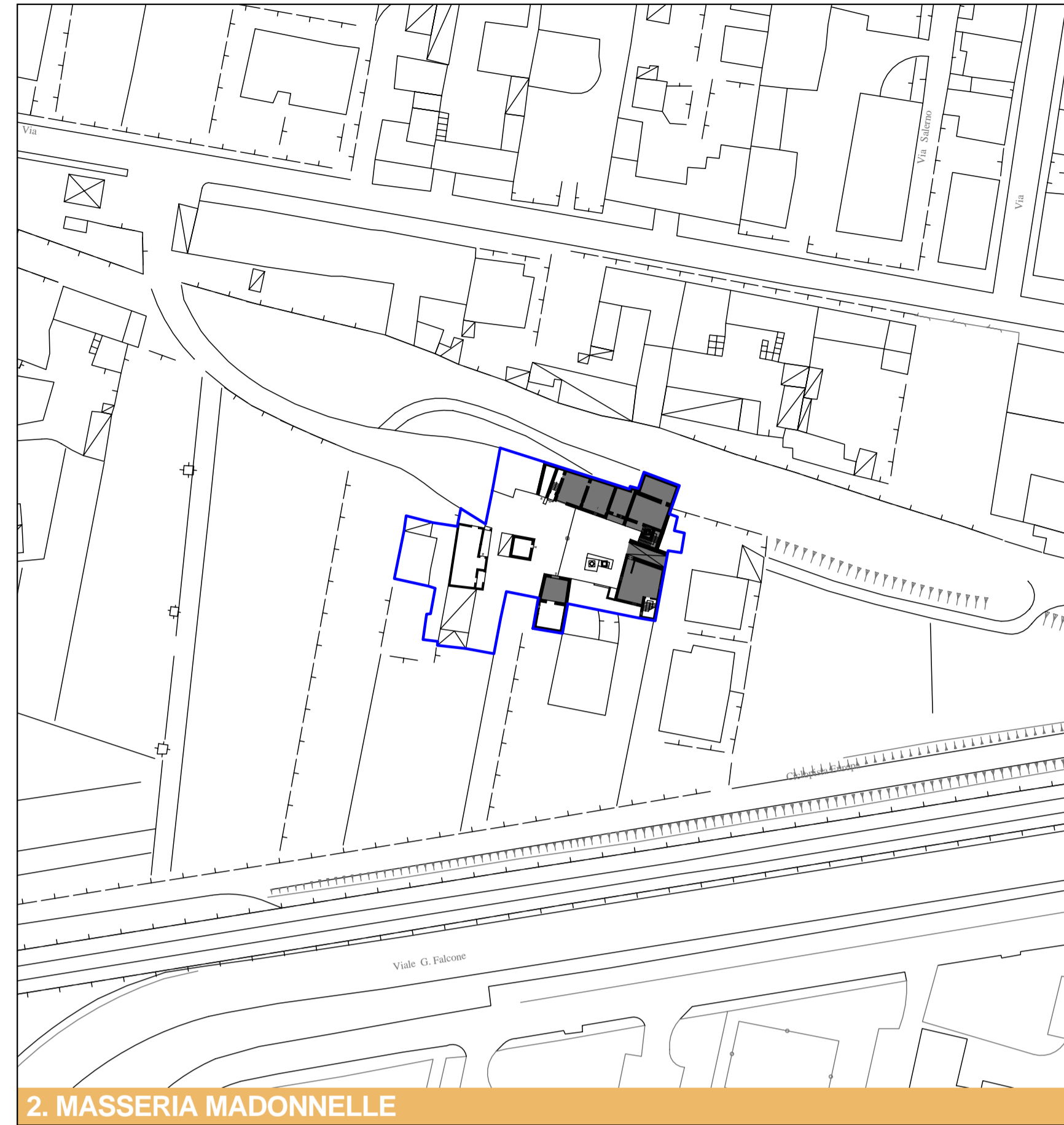


LEGENDA

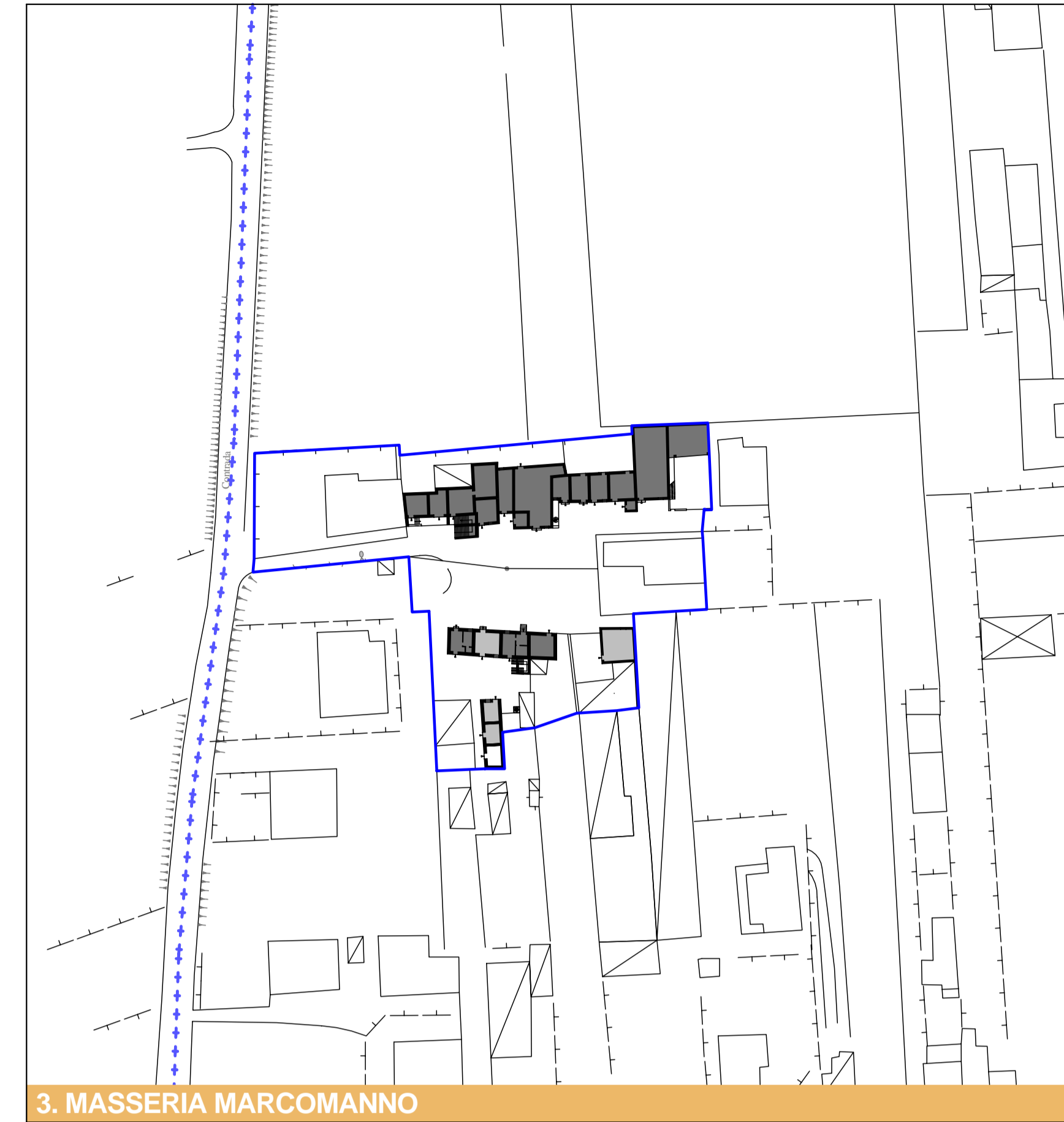
-  Perimetro P.U.A.
-  Catasto storico definito "Borbonico" (1876)
-  Catasto storico di "Primo Impianto" (1913-1937)
-  Catasto storico (1955)



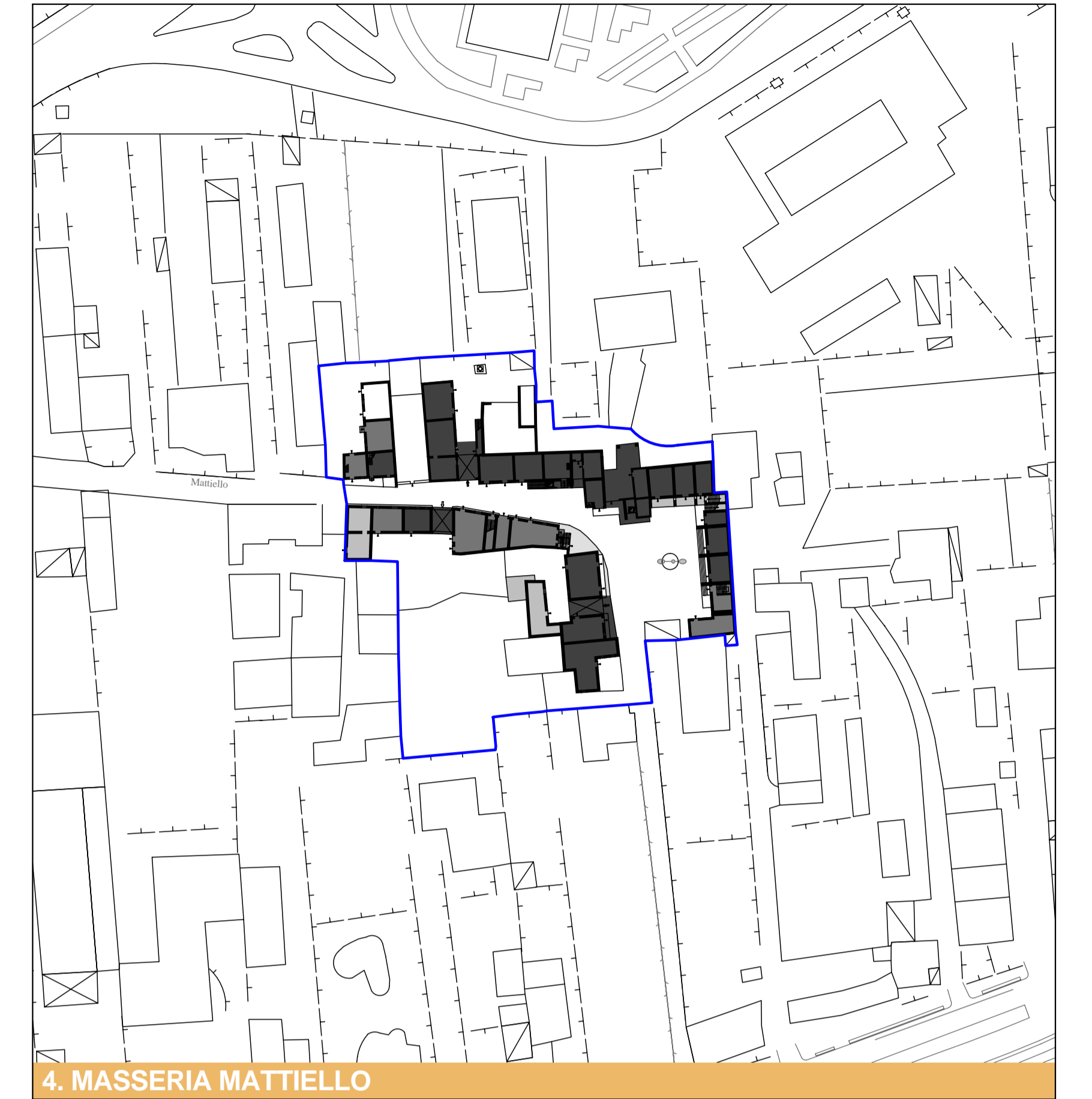
1. MASSERIA PIPOLA



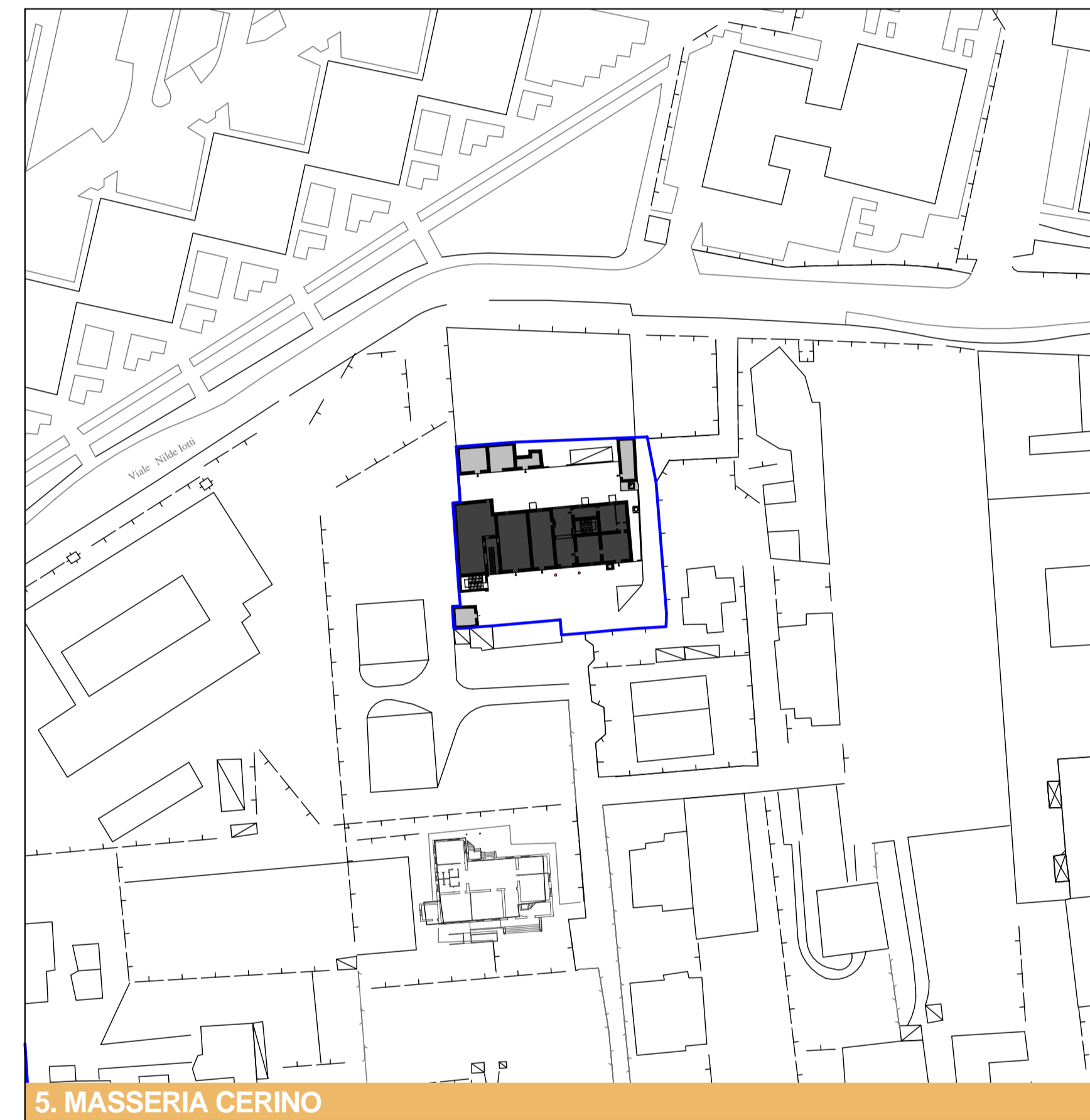
2. MASSERIA MADONNELLE



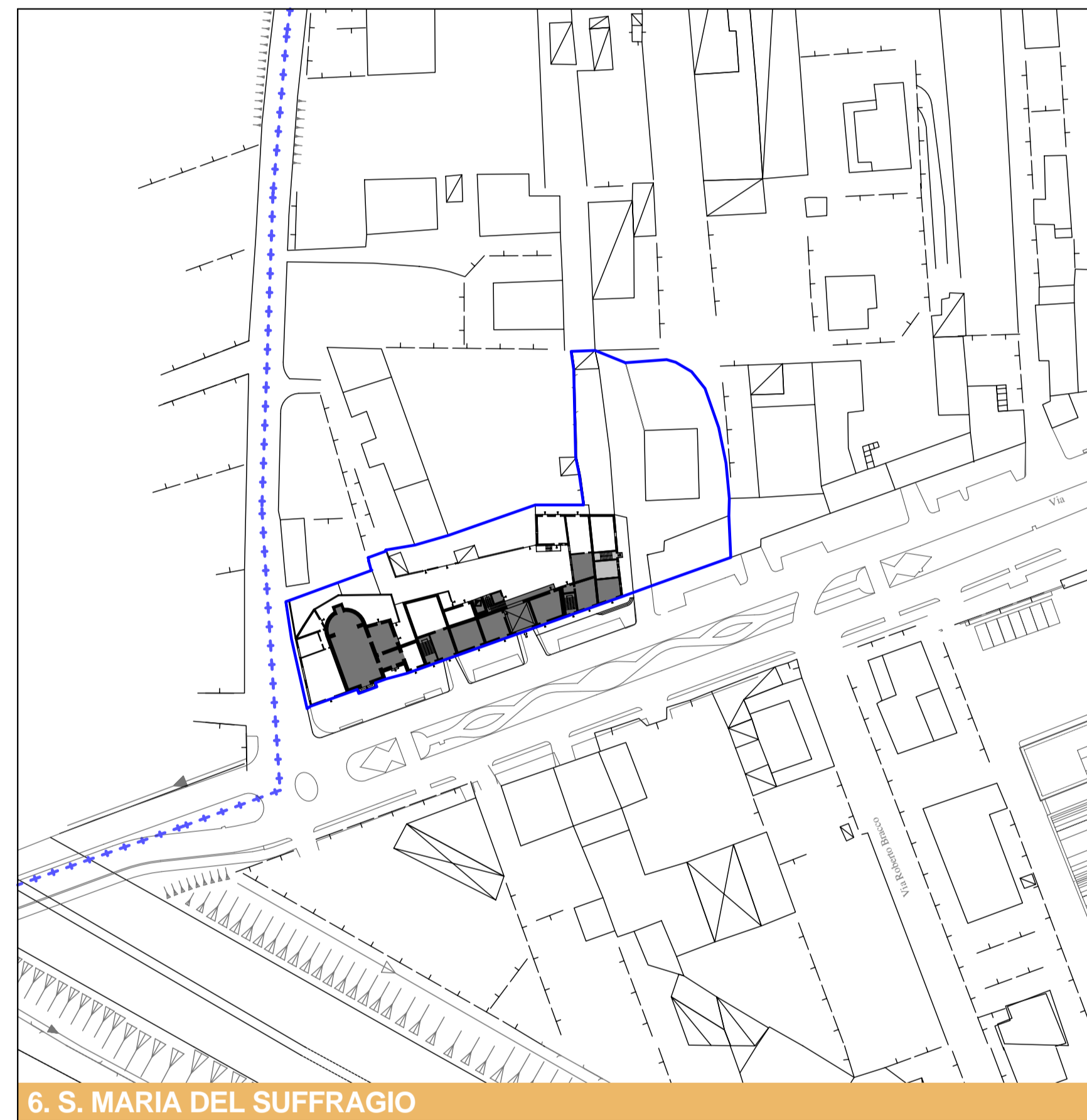
3. MASSERIA MARCOMANNO



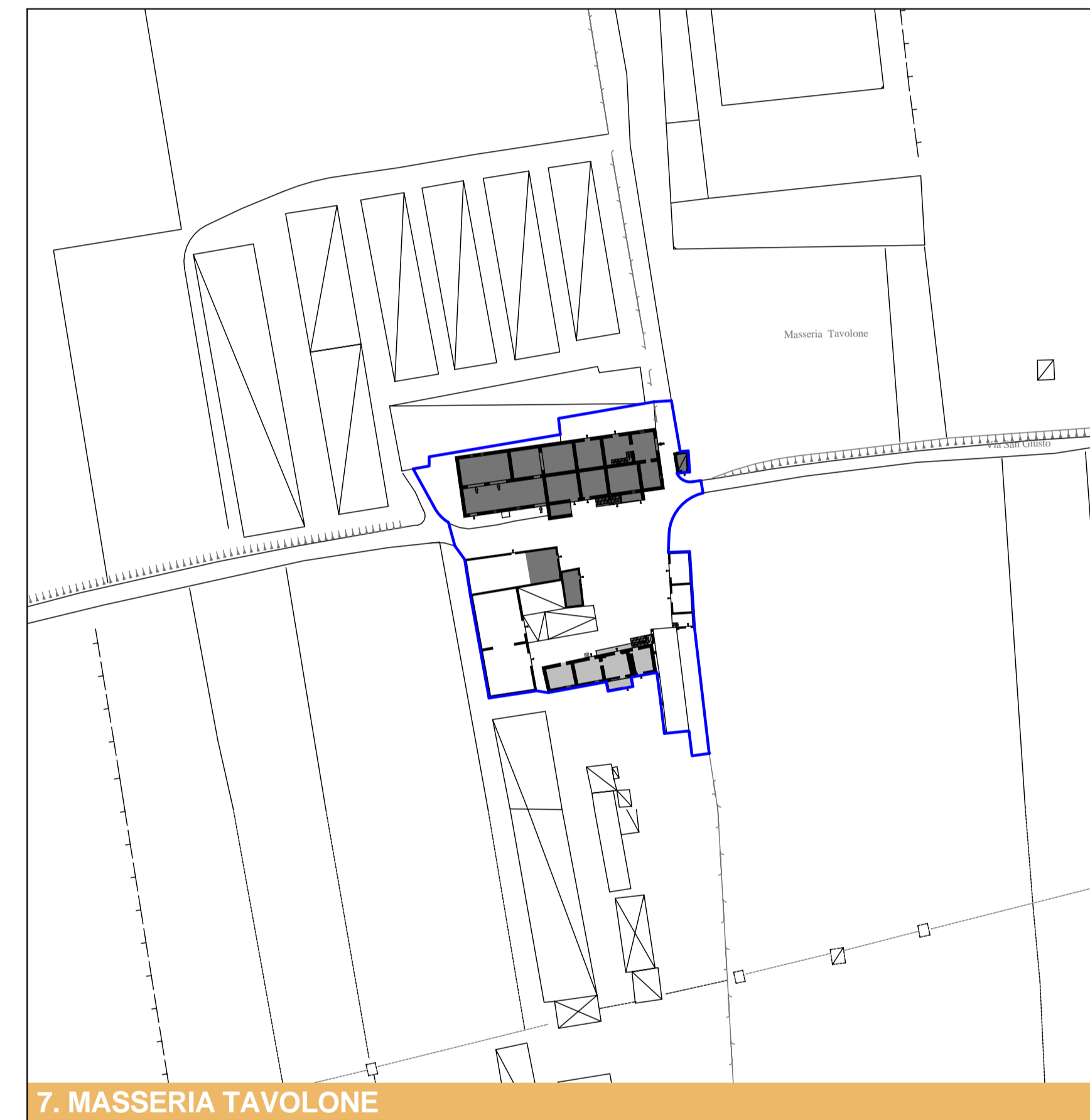
4. MASSERIA MATTIELLO



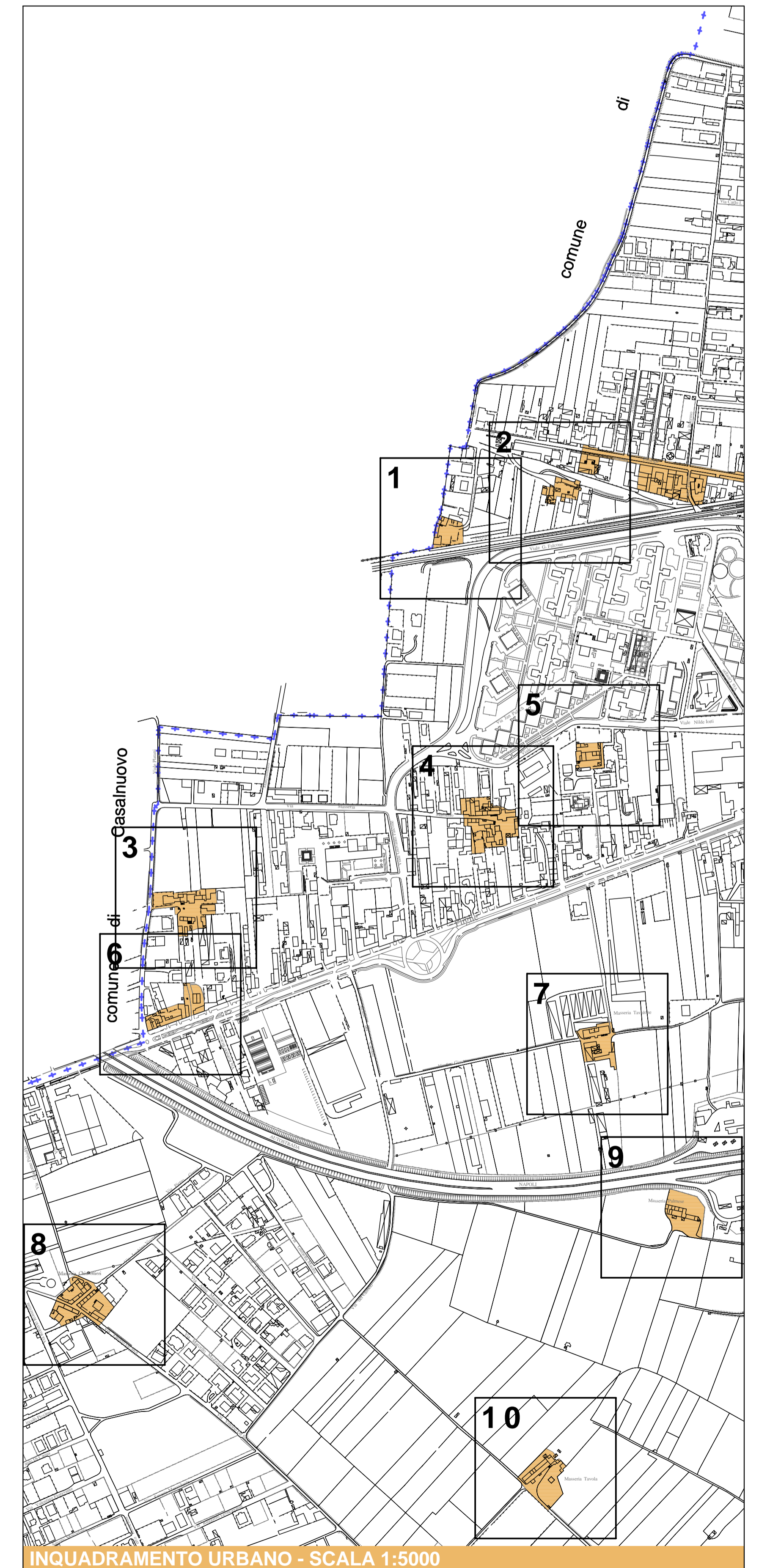
5. MASSERIA CERINO



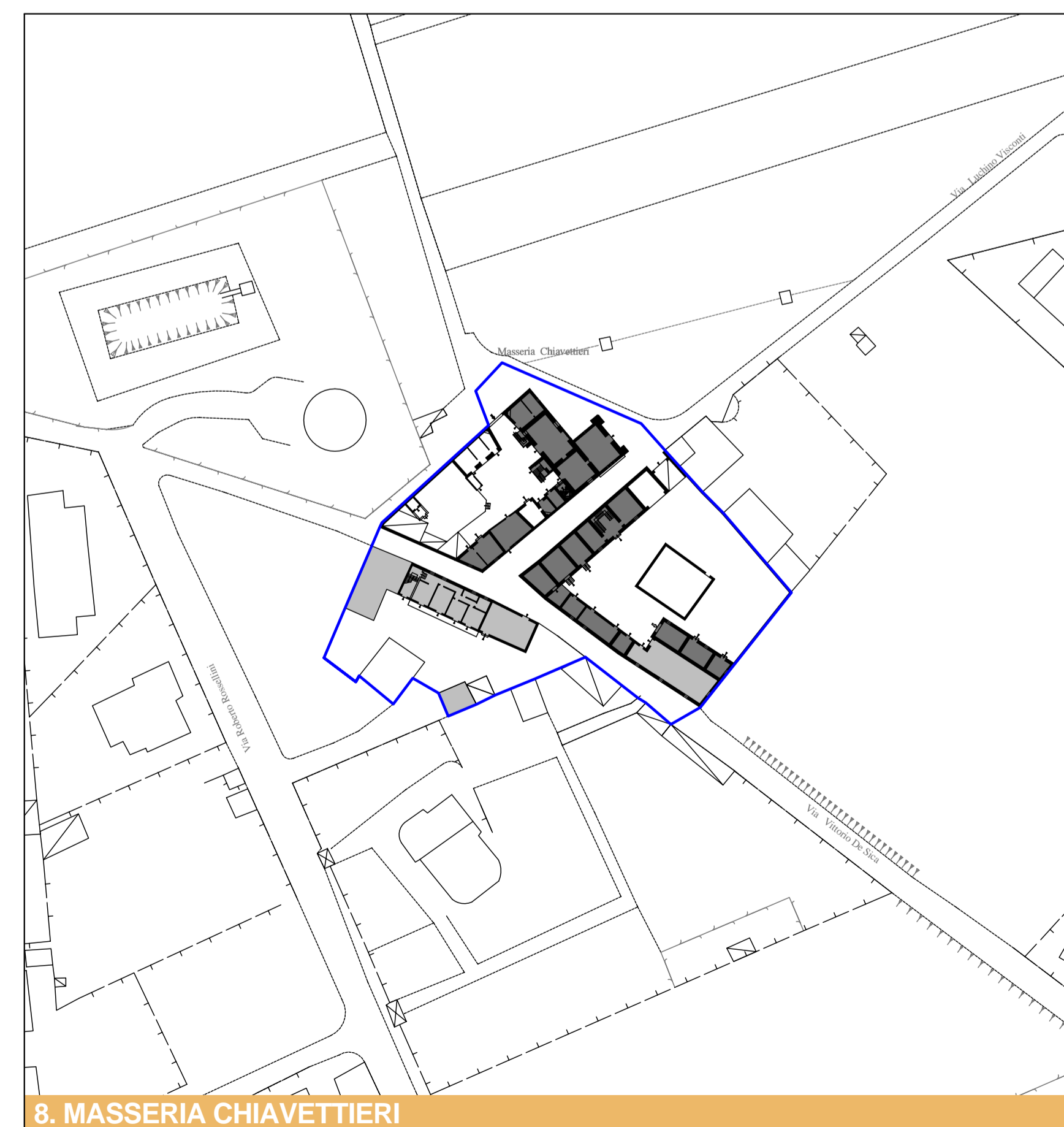
6. S. MARIA DEL SUFFRAGIO



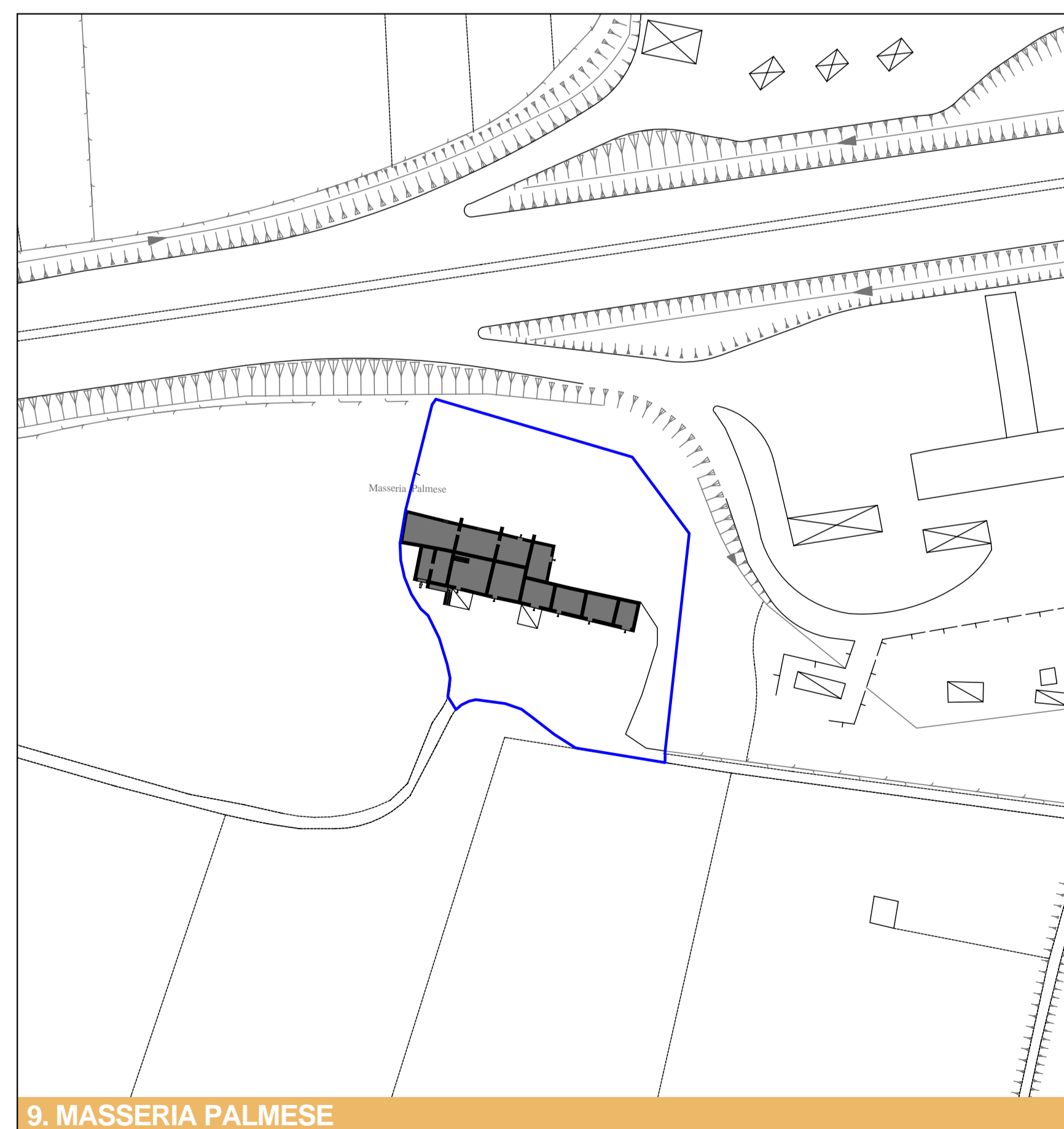
7. MASSERIA TAVOLONE



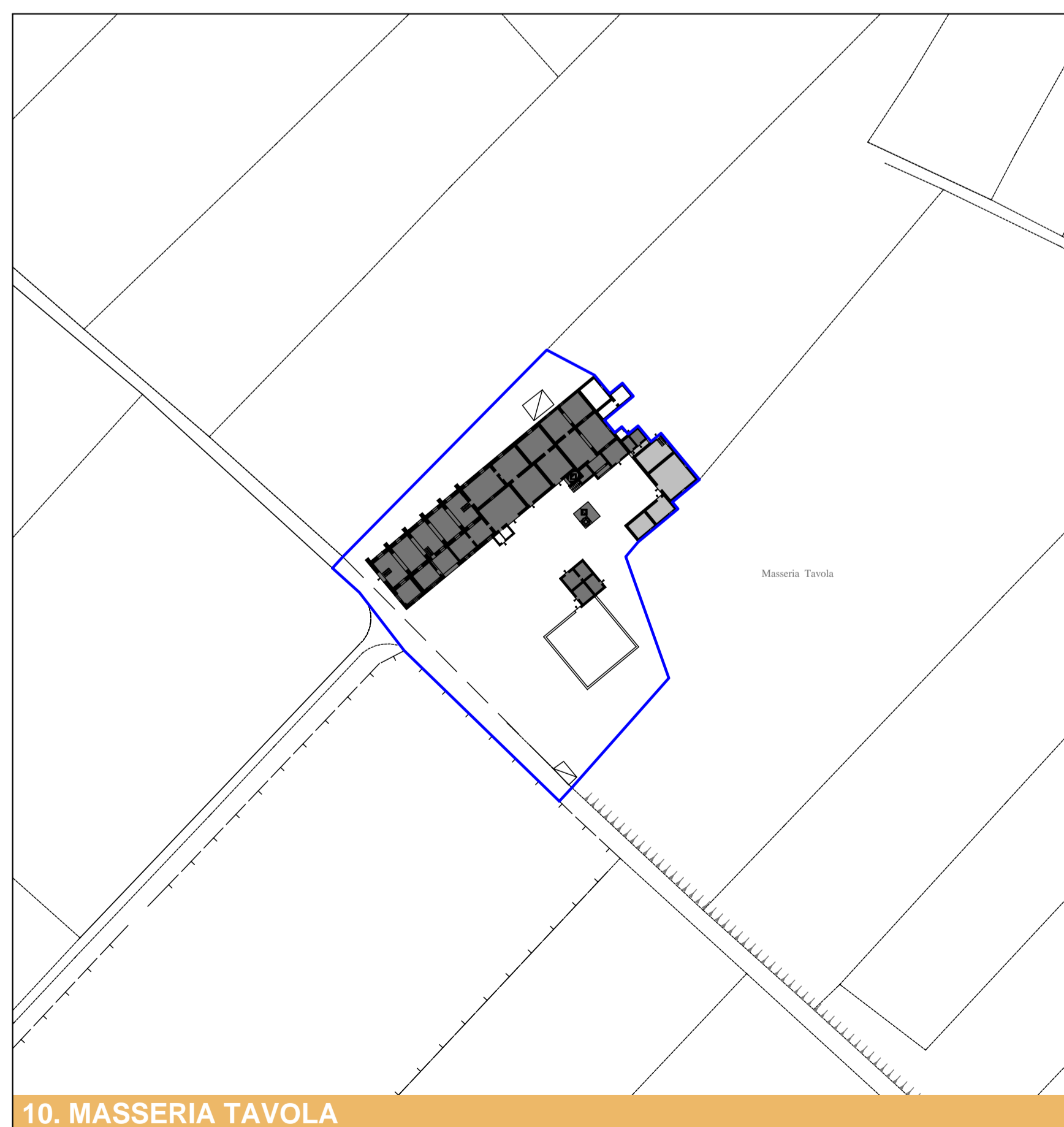
8. INQUADRAMENTO URBANO - SCALA 1:5000



9. MASSERIA CHIAVETTIERI



10. MASSERIA PALMESE



10. MASSERIA TAVOLA

COMUNE DI POMIGLIANO D'ARCO
 Provincia di Napoli
 SETTORE UFFICIO TECNICO - UFFICIO DI PIANO

**PIANO URBANISTICO ATTUATIVO
 PER IL CENTRO STORICO
 MASSERIE**

TAVOLA
 A.7.3

DATA: giugno 2006 SCALA 1:1000

PROGETTO
 arch. A. Lucia Casavieri
 arch. Stefano Sasso

CONSULENZA
 prof. arch. Pier Luigi Cervellati

COLLABORAZIONE
 arch. Massimo Gallo

RESPONSABILE DEL PROCEDIMENTO
 geom. Sandro Rinaldi

ASSESSORE ALLE POLITICHE DI PIANIFICAZIONE URBANA SINDACO
 arch. Francesca De Falco dott. Antonio Della Ratta

Adottato con Delibera G. C. N° del
 Depositato in visione dal al
 Approvato con Delibera G. C. N° del